

**Public Works, Capital Projects & Transportation Committee  
Regular Meeting Minutes**

**DATE & TIME:** October 4, 2022 – 6:45 PM (or immediately the following Economic Development, Planning, Education, Employment, Arts & Agriculture Committee)  
**LOCATION:** KL Binder Library, 6<sup>th</sup> Floor, County Office Building, Kingston  
**PRESIDING OFFICER:** Chair Laura Petit  
**LEGISLATIVE STAFF:** Chelsea Villalba, Legislative Employee  
**PRESENT:** Legislators Fabiano, Litts, Nolan, Stewart  
**ABSENT:** None  
**QUORUM PRESENT:** Yes

**OTHER ATTENDEES:** Legislator Manna Jo Greene, Senior Legislative Employee Fawn Tantillo, Deputy Executives Chris Kelly & Marc Rider – UC Executive’s Office, Director Dennis Doyle – UC Department of Public Works, Deputy Commissioner Robert Parete – DPW: Capital Projects, Deputy Commissioner Dean Rylewicz – Dept of Finance, Director Nathan Litwin – UC Recovery and Resilience, Director Loren Johnson – UCAT, Barbara Budik, Brenda L. Reuss, Tanya Garment, Susan Constable – UCAT Driver, Rokosz Most – Hudson Valley One

Chair Petit called the meeting to order at 7:25 PM.

Pledge of Allegiance

---

**Motion No. 1:** Moved to **APPROVE** the Minutes of the September 12, 2022 Meeting of the Public Works, Capital Projects & Transportation Committee

**Motion By:** Legislator Nolan  
**Motion Seconded By:** Legislator Fabiano

**Discussion:** None.

**Voting In Favor:** Legislators Petit, Litts, Nolan, Petit, Stewart  
**Voting Against:** None  
**Votes in Favor:** 5  
**Votes Against:** 0  
**Disposition:** Minutes **APPROVED**

---

Resolutions for the October 18, 2022 Session of the Legislature

**Resolution No. 497** — Amending The 2022-2027 Capital Improvement Program – Increasing Funding For Capital Project No. 642 – ARPA Homeowner Energy Improvements And Job Training Project – Amending The 2022 Capital Fund Budget – Department Of Finance

**Resolution Summary:** This resolution amends the 2022-2027 Ulster County Capital Fund Budget to increase the funding for Capital Project No. 642 in the amount of \$400,000 for the ARPA Homeowner Energy Improvements And Job Training Project.

**Motion No. 2:** **Moved Resolution No. 497 FOR Discussion**  
**Motion By:** Legislator Fabiano  
**Motion Seconded By:** Legislator Nolan

**Discussion:** Chair Petit discussed the contract in the resolution and an earmarked \$60,000. Director Doyle clarified that this amount is allocated for administrative fees, and that Community Development Block Grant funds might be used for energy audits. He also explained the liens and zero interest loans for program participants.

**Voting In Favor:** Legislators Fabiano, Litts, Nolan, Petit, Stewart  
**Voting Against:** None  
**Votes in Favor:** 5  
**Votes Against:** 0  
**Disposition:** **Resolution ADOPTED**

---

**Resolution No. 502** — Approving The Execution Of A Contract For \$149,215.00 Entered Into By The County – WSP – Department Of Planning

**Resolution Summary:** This resolution approves the execution of a contract with WSP in the amount of for \$149,000 for a Rail Crossing Safety Study of the Kingston area. 100% Federal. Contract term 11/1/22 – 1/31/24.

**Motion No. 3:** **Moved Resolution No. 502 FOR Discussion**  
**Motion By:** Legislator Litts  
**Motion Seconded By:** Legislator Fabiano

**Discussion:** This resolution was adopted as presented, with an amended increased amount of \$215, previously approved by the Economic Development, Planning, Education, Employment, Arts & Agriculture Committee.

**Voting In Favor:** Legislators Fabiano, Litts, Nolan, Petit, Stewart  
**Voting Against:** None  
**Votes in Favor:** 5  
**Votes Against:** 0  
**Disposition:** **Resolution ADOPTED AS PRESENTED**

---

**Resolution No. 503** — Authorizing The Chair Of The Ulster County Legislature To Execute A Lease Agreement With WCD Window Coverings, Inc. For A Warehouse Of The Ulster County Department Of Public Works – Buildings And Grounds

**Resolution Summary:** This resolution authorizes the Ulster County Legislature to execute a lease agreement with WCD Window Coverings, Inc. for an Ulster County Department of Public Works warehouse.

**Motion No. 4:** **Moved Resolution No. 503 FOR Discussion**  
**Motion By:** Legislator Nolan  
**Motion Seconded By:** Legislator Stewart

**Discussion:** None.

**Voting In Favor:** Legislators Fabiano, Litts, Nolan, Petit, Stewart  
**Voting Against:** None  
**Votes in Favor:** 5  
**Votes Against:** 0  
**Disposition:** **Resolution ADOPTED**

---

**Resolution No. 504** — Approving The Execution Of A Contract Amendment For \$109,018.00 Entered Into By The County – SAFECO Alarm Systems, Inc. – Department Of Public Works

**Resolution Summary:** This resolution authorizes the Ulster County Legislature to execute contract amendment #3 to update the locations and dates of service for the alarm systems installed in various County-owned and/or County-occupied buildings and to increase funds for the as-needed maintenance Services (remedial, labor and parts). 100% County. Amd. Contract term 11/1/22 – 8/26/24.

**Motion No. 5:** **Moved Resolution No. 504 FOR Discussion**  
**Motion By:** Legislator Nolan  
**Motion Seconded By:** Legislator Fabiano

**Discussion:** Chair Petit confirmed that this resolution is an amendment for an extension of the existing contract.

**Voting In Favor:** Legislators Fabiano, Litts, Nolan, Petit, Stewart  
**Voting Against:** None  
**Votes in Favor:** 5  
**Votes Against:** 0  
**Disposition:** **Resolution ADOPTED**

---

**Resolution No. 505** — Approving The Execution Of A Contract For \$168,000.00 Entered Into By The County – Chad Davis Contracting Inc. – Department Of Public Works

**Resolution Summary:** This resolution approves the execution of a contract with Chad Davis Contracting, Inc. in the amount of for \$168,000 for the replacement of the septic system at the Ulster County Public Safety Training Center. 100% County. Contract term 10/20/22 – 12/31/22.

**Motion No. 6:** **Moved Resolution No. 505 FOR Discussion**  
**Motion By:** Legislator Nolan  
**Motion Seconded By:** Legislator Fabiano

**Discussion:** Legislator Fabiano asked how long this facility has existed in its current location. Deputy Executive Marc Rider explained that there was an existing leach field that was expected to hold septic, and that this resolution will fix

the septic system. Legislator Petit stated that adoption of this resolution was important for users and workers of the Training Center.

**Voting In Favor:** Legislators Fabiano, Litts, Nolan, Petit, Stewart  
**Voting Against:** None  
**Votes in Favor:** 5  
**Votes Against:** 0  
**Disposition:** **Resolution ADOPTED**

---

**Resolution No. 506** — Approving The Execution Of A Contract For \$70,400.00 Entered Into By The County – Postler & Jaeckle Corp. – Department Of Public Works

**Resolution Summary:** This resolution approves the execution of a contract with Postler & Jaeckle Corp. in the amount of \$70,400 for the preventative maintenance and other work as required for the heat pump system and its accessories located at the Ulster County Golden Hill Office. 100% County. Contract term 1/1/23 – 12/31/25.

**Motion No. 7:** **Moved Resolution No. 506 FOR Discussion**  
**Motion By:** Legislator Stewart  
**Motion Seconded By:** Legislator Nolan

**Discussion:** Chair Petit clarified that this resolution was for a contract to maintain the heat pump system at the Golden Hill Office.

**Voting In Favor:** Legislators Fabiano, Litts, Nolan, Petit, Stewart  
**Voting Against:** None  
**Votes in Favor:** 5  
**Votes Against:** 0  
**Disposition:** **Resolution ADOPTED**

---

**Resolution No. 507** — Establishing Capital Project No. 564 – Purchase And Implementation Of A Real Property Tax Collection & Delinquency Enforcement System - Amending The 2022 Capital Fund Budget – Department Of Finance

**Resolution Summary:** This resolution establishes Capital Project No. 564 for a Real Property Tax Collection & Delinquency Enforcement System for \$550,000.

**Motion No. 8:** **Moved Resolution No. 507 FOR Discussion**  
**Motion By:** Legislator Fabiano  
**Motion Seconded By:** Legislator Nolan

**Discussion:** Deputy Executive Marc Rider explained that this resolution authorizes short term loans. Deputy Executive Chris Kelly explained that this software will replace the existing tax collection system that is 20 years outdated, and that the size of this investment may require bonding. Mr. Rider stated that there is a possibility of paying for this system with a reserve fund. Mr. Kelly stated that this project was delayed by COVID-19. Mr. Rider added that this

system allows credit card payments, increasing accessibility. Chair Petit inquired about whether a policy needed to be passed for the use of credit cards in tax collection, to which Mr. Kelly responded that a credit card use fee needs to be analyzed. Legislator Litts clarified that this resolution would help taxpayers receive their tax bills quicker. Chair Petit stated that at least 71,000 property tax transactions occur every year.

<b>Voting In Favor:</b>	Legislators Fabiano, Litts, Nolan, Petit, Stewart
<b>Voting Against:</b>	None
<b>Votes in Favor:</b>	5
<b>Votes Against:</b>	0
<b>Disposition:</b>	<b>Resolution ADOPTED</b>

---

**Public Comment:** Mrs. Barbara Budik discussed the hazards of the non-public CSX Rail Crossing in Saugerties, along Kings Highway, and how she has been personally impacted by this issue. She also mentioned that an increased number of large vehicles pass through the area more frequently, changing the nature of the crossing. Mrs. Budik requested that capital be allocated toward a study of this area to correct and secure it. Legislator Litts mentioned that the Committee should send a formal letter to Rail Liaison of the Region 8. Legislator Nolan suggested that the Committee follow up with an email from the Chair to Director of Planning, Dennis Doyle regarding this concern.

**Old Business:** The Committee held a Transportation Discussion after resolutions were voted on.

Chair Petit asked if there was any other business and hearing none;

**Adjournment:**

**TIME:** 8:52 PM

**Respectfully submitted:** Legislative Staff, Chelsea Villalba

**Approved:** November 7, 2022

*UCTC*



---

*Ulster County Transportation Council*

**Year 2005**

**FINAL**

# **TRAFFIC COUNT REPORT**

**January 2006**

## **Ulster County Transportation Council**

**David Donaldson**  
Ulster County  
UCTC Chairman

**John Coutant**  
Town of Esopus  
Supervisor

**Jason West**  
Village of New Paltz  
Mayor

**Carl Zatz**  
Town of Gardiner  
Supervisor

**Greg Helsmoortel**  
Town of Saugerties  
Supervisor

**Michael Shultis**  
Town of Hurley  
Supervisor

**John Valk, Jr.**  
Town of Shawangunk  
Supervisor

**James Sottile**  
City of Kingston  
Mayor

**Nick Woerner**  
Town of Ulster  
Supervisor

**Frank Brogden**  
Town of Kingston  
Supervisor

**James Dolaway**  
Town of Warwarsing  
Supervisor

**Alphonso Lanzetta**  
Town of Marlborough  
Supervisor

**Robert A. Dennison III**  
NYS Department of Transportation  
Regional Director  
UCTC Secretary

**Michael Fleischer**  
NYS Thruway Authority  
Executive Director

**James P. Sproat**  
NYS Bridge Authority  
Chairman

**Randall Dickinson**  
FRA  
Grade Crossing Manager

**Robert Arnold**  
FHWA  
Division Administrator

**Irwin Kessman**  
FTA  
Regional Director

### Staff

Dennis Doyle, Director  
Bill Tobin, Principal Transportation Planner  
Tom Mank, Senior Transportation Planner  
Marianne Davis, Administrative Assistant

**244 Fair Street, PO Box 1800**  
**Kingston, NY 12402-1800**  
**Phone: (845) 340-3340**  
**FAX: 340-3429**

**Web Site: [www.co.ulster.ny.us/planning/trans.shtml](http://www.co.ulster.ny.us/planning/trans.shtml)**  
**E-Mail: [Planning@co.ulster.ny.us](mailto:Planning@co.ulster.ny.us)**

## **2005 Traffic Count Report**

**Financial Assistance for this study was received from the Federal Highway Administration, the New York State Department of Transportation and Ulster County.**

**TABLE OF CONTENTS**

Summary .....1  
Data Description.....1

*Tables*

- Table 1 Counts by Road Jurisdiction
- Table 2 Counts by Municipality

*Maps*

- Map 1: 2005 Traffic Counts (Southern part of Ulster County)
- Map 2: 2005 Traffic Counts (Northwestern part of Ulster County)
- Map 3: 2005 Traffic Counts (City of Kingston and Saugerties)

**Project Team**

**Thomas Mank**, Senior Transportation Planner, UCTC  
**Mircea Catona**, Civil Engineer, Ulster County Highway Department  
**Jon Hodos**, Civil Engineer, NYSDOT Traffic Count Section.

## ***Summary***

This report includes AADT (Annual Average Daily Traffic) and peak hour (4-5 PM) traffic count information for the U.S., state, county and local roads in Ulster County for which traffic count data was obtained in 2005. This report represents the first year of a 3-year rotating traffic count program for Ulster County.

## ***Data Description***

Traffic count data for 18 U.S., 38 state, 68 county and 25 local road segments (totaling 149) are included in this report. Of these, 79 counts were taken by Lochner Engineering and coordinated by the Ulster County Transportation Council (UCTC). The remaining 70 counts were taken by the New York State Department of Transportation (NYSDOT). The traffic counts in this report represent the combined total of all lanes of traffic on each road. Therefore, both directions of travel are combined on two-way roads.

There are two tables in this report. Both tables present the same data, each categorizing the data differently. In the first table, the data is categorized by jurisdiction with the US roads first, followed by the state roads, followed by the county roads and then the local roads. In the second table, the traffic count data is categorized by municipality.

The report includes the following data (column header descriptions are shown in **bold**):

### **Road Name:**

The name of the road where the traffic count was measured. The US roads are listed with the United States (US) highway number as a prefix. The state roads are listed with the State Highway (SR) number as a prefix. County roads are listed with the County Route (CR) number as a prefix. The local roads are listed by their common names.

### **Station#:**

The number of the Traffic Count Station where the count was measured. These numbers were assigned by UCTC for the traffic counts taken by the consultant in 2005 and by NYSDOT for their counts.

### **Municipality:**

The city, village or town where the count was measured. The prefix "C/", "V/" or "T/", indicates city, village or town, respectively.

### **From / To:**

A description of the road segment's beginning and end describing where the count was measured.

### **AADT:**

The annual average daily traffic (AADT) is the number of vehicles that would be assumed counted on a "typical" day of the year. Based on established formulas, a measured traffic count is factored to an AADT by adjusting it for seasonality and vehicle classifications. Adjusting for seasonality is necessary because each season undergoes an increase or decrease in traffic volumes. Counts are adjusted for vehicle classifications since trucks with three or more axles appear as several cars to the counters.

### **4-5 PM:**

For the purpose of this report, the PM peak volume was selected to be between the hours of 4:00 PM and 5:00 PM. Actual PM peak volumes may be higher on some roads at a different hour interval.

### ***Data Sources***

The UCTC collected counts on county and local roads. State, Federal, and some selected county road counts were collected by NYSDOT staff.

### ***Maps***

The maps on pages 14 through 16 show the locations where the traffic counts were taken. Map 1 shows the locations of NYSDOT and UCTC road counts in the southern area of Ulster County. Map 2 shows the locations of NYSDOT and UCTC road counts in the northwestern area of Ulster County. Map 3 shows the locations of NYSDOT and UCTC road counts in the City of Kingston and Saugerties areas of Ulster County.

**Ulster County Transportation Council**  
**2005 Road Data Program**  
 By Road Jurisdiction

Road Name	Station #	Municipality	From	To	AADT 4-5 PM
US 9W	0002	T/Esopus	CR 24 N Jct	Old US 9W	13,650
US 9W	0667	T/Ulster	Leggs Mill Rd	Glasco Tpk	13,870
US 9W	0037	T/Saugerties	SR 32 OLAP	Malden Tpk	3,810
US 9W	0035	T/Ulster	SR 32	Albany Ave Ext	13,697
US 9W	9012	T/Saugerties	US 9W	Krout Rd	4,259
US 9W	9009	T/Saugerties	SR 32/US 9W	Trinity Pl	15,857
US 9W	9007	T/Saugerties	US 9W	Glasco Tpk	12,242
US 9W	0111	T/Lloyd	End US 44/SR 55 OLAP	SR 299	26,794
US 9W	0276	T/Lloyd	Start US 44/SR 55 OLAP	End US 44/SR 55 OLAP	32,110
US 9W	0001	T/Lloyd	Chapel Hill Rd	Start US 44/SR 55 OLAP	22,988
US 9W	0668	T/Saugerties	CR 32 Glasco Tpk	Start SR 32 OLAP	11,417
US 44	0271	T/Gardiner	SR 299	CR 9 Albany Post Rd	1,721
US 209	0006	T/Ulster	Neighborhood Rd	US 9W /End US 209	24,592
US 209	0029	T/Marbletown	CR 26 Cottekill Rd	CR 8 Wyncoop Ave	12,477
US 209	0113	T/Rochester	US 44 End SR 55 OLAP	CR 1 Lucas Tpk	10,594
US 209	0318	T/Marwarsing	SR 55 OLAP	US 44/SR 55 OLAP	12,143
US 209	0537	T/Marwarsing	SR 52	SR 55 OLAP	16,559
US 209	0539	T/Marbletown	SR 213 OLAP	SR 213 OLAP	13,806
SR 28	0121	T/Shandaken	SR 28A Boiceville	SR 212 Mt Tremper	6,530
SR 28	0233	T/Shandaken	Big Indian Rd	Delaware Co Line	3,206
SR 28	0225	T/Ulster	NY Thruway	US 209	28,926
SR 28	0228	T/Hurley	CR 52 Zena Rd	SR 375 W Hurley	16,773
SR 28	0229	T/Olive	Reservoir Rd / Winchell Corn	SR 28A Boiceville	7,808
SR 28A*	0123	T/Hurley	SR 213	SR 28 Stony Hollow	572
SR 32	0255	T/Saugerties	Malden Tpk	SR 32A	8,934
SR 32	9014	T/Saugerties	SR 32	Hommelville Rd	11,804
SR 32	9008	T/Saugerties	SR 32	Glasco Tpk	5,237
SR 32	0015	T/Saugerties	SR 32A	Greene Co Line	3,680

\* "SR 28A" is owned by the New York City Bureau of Water Supply

**Ulster County Transportation Council**  
**2005 Road Data Program**  
By Road Jurisdiction

Road Name	Station #	Municipality	From	To	AADT 4-5 PM
SR 32	0027	T/Saugerties	End SR 212 OLAP	NY Thruway	11,490
SR 32	0244	T/New Paltz	US 44/SR 55 Modena	SR 299 OLAP	10,345
SR 32	0054	T/Saugerties	NY Thruway	End SR 212 OLAP	18,147
SR 32	0055	V/Saugerties	End US 9W/ SR 212 OLAP	ACC SR 871 NB	15,848
SR 32	0249	T/Ulster	Dewitt Mills Rd	SR 213 OLAP	8,292
SR 32	0252	T/Saugerties	CR 152 Kukuk La	US 9W OLAP	5,076
SR 32	0269	T/Ulster	SR 199	CR 152 Kukuk La	6,640
SR 32	8077	C/Kingston	Greenkill Ave	CKingston Line	7,347
SR 32A	0256	T/Saugerties	SR 32	Greene Co Line	3,611
SR 208	0531	T/Shawangunk	SR 300	US 44/SR 55	6,367
SR 212	0056	T/Woodstock	CR 45 Wittenberg Rd	CR 47A Rock City Rd	6,694
SR 212	0552	T/Woodstock	SR 375	Glasco Tpk	5,326
SR 212	0550	T/Woodstock	SR 28	CR 45 Wittenberg Rd	1,090
SR 212	9015	T/Saugerties	SR 212	SR 32	9,502
SR 213	0004	T/Esopus	CR 16 Rifton	CR 153 Dewitt Lake Rd	2,643
SR 213	0558	T/Marbletown	SR 28A	US 209 OLAP	1,573
SR 213	0591	T/Rosendale	CR1 Lucas Ave	CR 26	4,991
SR 299	0039	T/Gardiner	US 44/SR 55	CR 61 Libertyville Rd	5,022
SR 299	0110	T/Lloyd	New Paltz Rd	US 9W Highland	18,057
SR 300	0576	T/Shawangunk	SR 208	Orange Co Line	6,387
SR 375	0609	T/Woodstock	CR 66 Maverick Rd	SR 212	9,320
SR 981K (Washington Ave)	0906	C/Kingston	Washington Ave / Hurley Ave	CKingston Line	24,852
SR 981L	0901	T/Olive	Van Steenberg Ln	End SR 28	2,788
SR 981M (Ulster Ave)	0902	T/Ulster	CKingston Line	End US 9W	25,227

# **Ulster County Transportation Council** **2005 Road Data Program**

By Road Jurisdiction

<b>Road Name</b>	<b>Station #</b>	<b>Municipality</b>	<b>From</b>	<b>To</b>	<b>AADT 4-5 PM</b>
SR 983F (Albany Ave)	0903	C/Kingston	Flatbush Ave	CKingston Line	15,141 1,209
SR 983G (Albany Ave)	0904	C/Kingston	Broadway	Albany Ave	20,167 1,598
SR 984D (Wurts St)	0905	C/Kingston	US 9W	Abeel St	5,516 430
CR1 Lucas Tpk	8033	T/Ulster	Lucas Tpk	CKingston Line	6,315 538
CR5 Hurley Ave	8032	T/Ulster	Hurley Ave	CKingston Line	4,841 407
CR10 Milton Tpk	8061	T/Plattekill	US 44 / SR 55	Town Line	2,038 172
CR10 Milton Tpk	8065	T/Marlborough	Town Line	US 9W	3,028 273
CR11 Chapel Hill Rd	8052	T/Lloyd	Deller Rd	US 9W	8,230 749
CR11 Chapel Hill Rd	8060	T/Lloyd	US 44 / SR 55	Deller Rd	7,279 635
CR11 Lattintown Rd	8064	T/Marlborough	Western Ave	Milton Tpk	581 55
CR11 Lattintown Rd	8075	T/Marlborough	Orange Co Line	Plattekill Rd	2,521 205
CR11 Milton Cross Rd	8063	T/Marlborough	Milton Tpk	Town Line	460 38
CR11 Orchard Rd	8059	T/Lloyd	Town Line	US 44 / SR 55	765 65
CR12 New Paltz Rd	8045	T/Lloyd	SR 299	Pancake Hollow Rd	2,862 219
CR12 New Paltz Rd	8050	T/Lloyd	Pancake Hollow Rd	North Rd	1,400 156
CR13 Plattekill-Ardonia Rd	8062	T/Plattekill	Sunny Acres Rd	US 44 / SR 55	1,567 143
CR13 Plattekill-Ardonia Rd	8073	T/Plattekill	SR 32	Sunny Acres Rd	4,026 344
CR14 East Rd	8074	T/Plattekill	Decker Rd	Lattintown Rd	1,059 90
CR14 Western Ave	8076	T/Marlborough	US 9W	Lattintown Rd	5,224 409
CR15 Pancake Hollow Rd	8046	T/Lloyd	Tina Dr	New Paltz Rd	1,692 130
CR15 Pancake Hollow Rd	8055	T/Lloyd	Crescent Ave	Tina Dr	1,280 106
CR15 Pancake Hollow Rd	8057	T/Plattekill	US 44 / SR 55	Town Line	1,268 95
CR15 Tuckers Corners Rd	8058	T/Plattekill	Milton Tpk	US 44 / SR 55	1,563 130
CR16 Old Post Rd	8042	T/Esopus	SR 213	US 9W	491 45

**Ulster County Transportation Council**  
**2005 Road Data Program**  
 By Road Jurisdiction

<b>Road Name</b>	<b>Station #</b>	<b>Municipality</b>	<b>From</b>	<b>To</b>	<b>AADT 4-5 PM</b>
CR17 North Putt Corners Rd	2020	T/New Paltz	SR 299	N Putt Cnrs Rd	1,637 146
CR20 Forest Rd	8070	T/Plattekill	Quaker Rd	SR 32	2,547 222
CR20 Forest Rd	8072	T/Plattekill	Orange Co Line	Quaker Rd	2,589 220
CR20 New Hurley Rd	8069	T/Plattekill	SR 208	Old SR 32	1,358 98
CR21 Plains Rd	8068	T/Plattekill	Town Line	SR 208	1,107 105
CR22 Maple Ave	8054	T/Plattekill	US 44 / SR 55	Elings Cor Rd	2,078 200
CR22 South St	8044	T/Lloyd	Station Rd	SR 299	2,060 205
CR22 South St	8053	T/Lloyd	US 44 / SR 55	Station Rd	552 54
CR22A South Ohioville Rd	8043	T/New Paltz	S Ohioville Rd	SR 299	3,845 311
CR22A Station Rd	8051	T/Lloyd	RR Tracks	South St	844 79
CR23 Orchard Dr	8066	T/Plattekill	New Hurley Rd	SR 32	1,567 127
CR23 Orchard Dr	8071	T/Plattekill	Orange Co Line	New Hurley Rd	668 56
CR24 River Rd	8038	T/Esopus	Hudson La	US 9W	690 55
CR24 River Rd	8041	T/Esopus	US 9W	Hudson La	512 35
CR24 Union Center Rd	8039	T/Esopus	SR 213	Ulster Ave	1,081 92
CR25 Salem St	2024	T/Esopus	Conrail Xing	Broadway	2,906 216
CR25 Creek Locks Rd	8036	T/Ulster	Mountain Rd	SR 213	1,580 134
CR25 New Salem Rd	8037	T/Esopus	SR 213	RR Tracks	2,397 187
CR28 Mountain Rd	8035	T/Ulster	Dewitt Mills Rd	SR 213	2,310 193
CR30 Sawkill Rd	8021	T/Ulster	Sawkill-Ruby Rd	Town Line	4,883 441
CR31 Leggs Mill Rd	8018	T/Ulster	US 9W	Kings Hwy	1,886 147
CR31 Old Kings Hwy (Jul)	8009	T/Saugerties	Railroad Ave	SR 212	6,166 586
CR31 Old Kings Hwy (Nov)	8082	T/Saugerties	Railroad Ave	SR 212	5,665 538
CR31 Old Kings Hwy	8016	T/Ulster	Leggs Mills Rd	Bogert La	6,301 632
CR31 Old Kings Hwy	8015	T/Ulster	Bogert La	Town Line	5,142 538
CR31 Old Kings Hwy	8010	T/Saugerties	Glasco Tpk	Railroad Ave	6,880 668

**Ulster County Transportation Council**  
**2005 Road Data Program**  
 By Road Jurisdiction

Road Name	Station #	Municipality	From	To	AA DT 4-5 PM
CR31 Old Kings Hwy	8080	T/Saugerties	Town Line	Glasco Tpk	4,932 525
CR31 Sawkill Rd	8023	T/Ulster	US 209	Sawkill-Ruby Rd	7,678 716
CR31 Sawkill Rd	8031	T/Ulster	Washington Ave	US 209	9,639 877
CR31 Sawkill Rd	2025	T/Ulster	Denver St	US 209	9,812 923
CR31 Sawkill-Ruby Rd	8017	T/Ulster	Quarry Mine	NY Thruway	1,871 201
CR31 Sawkill-Ruby Rd	8022	T/Ulster	Sawkill Rd	Quarry Mine	3,481 336
CR31 Leggs Mill Rd	2015	T/Ulster	US 9W	Esopus Creek	6,922 627
CR32 Fish Creek Rd	8008	T/Saugerties	SR 212	Glasco Tpk	1,207 90
CR32 Glasco Tumpike Rd	8011	T/Saugerties	SR 212	NY Thruway	3,773 349
CR32 Glasco Tumpike Rd (Jul)	8012	T/Saugerties	NY Thruway	US 9W	4,840 417
CR32 Glasco Tumpike Rd (Nov)	8081	T/Saugerties	NY Thruway	US 9W	4,513 426
CR32 Glasco Tumpike Rd	8013	T/Saugerties	US 9W	SR 32	1,538 128
CR32 Glasco Tumpike Rd	8014	T/Saugerties	SR 32	Delaware St	2,558 218
CR33 West Saugerties Rd	2219	T/Saugerties	Mary Anne Ave	Becker Rd	2,540 195
CR34 Malden Tpk	8005	T/Saugerties	Kings Hwy	NY Thruway	2,686 220
CR34 Malden Tpk	9013	T/Saugerties	Malden Tpk	NY Thruway	2,720 179
CR34 Malden Tpk	8083	T/Saugerties	NY Thruway	US 9W	1,208 114
CR34 Old Kings Hwy	8002	T/Saugerties	West Camp Rd	Greene Co Line	749 67
CR34 Old Kings Hwy	8004	T/Saugerties	SR 32	West Camp Rd	2,117 163
CR35 Blue Mountain Rd	8001	T/Saugerties	Platt Clove Rd	SR 32	843 76
CR36 Wells Rd	8003	T/Saugerties	Platt Clove Rd	SR 32	1,606 125
CR37 Kukuk La	8019	T/Ulster	SR 32	Ulster Landing Rd	1,443 88
CR37 Ulster Landing Rd	8028	T/Ulster	SR 32	Kukuk La	1,409 77

**Ulster County Transportation Council**  
**2005 Road Data Program**  
 By Road Jurisdiction

Road Name	Station #	Municipality	From	To	AADT	4-5 PM
Boices La *	2003	T/Ulster	US 9W	Boices La	14,309	1,368
Broadway	1102	C/Kingston	Delaware Ave	Henry St	14,372	962
Crescent Avenue	8056	T/Plattekill	Maple Ave	Pancake Hollow Rd	633	51
East Chester St	2005	C/Kingston	Broadway	Flatbush Ave	6,979	555
Enterprise Drive *	8025	T/Ulster	US 9W	US 209	9,774	890
Fair Street (One Way)	8079	C/Kingston	Greenkill Ave	Henry St	2,103	206
Foxhall Ave	2008	C/Kingston	Broadway	Albany Ave	12,040	925
Frank Sottile Blvd *	8026	T/Ulster	US 9W	Miron La	13,875	1,364
Frank Sottile Blvd *	8030	T/Ulster	Miron La	SR 32	9,448	973
Grant Ave	8024	T/Ulster	US 9W	End Divided SC	1,680	171
Greenkill Avenue	8078	C/Kingston	Wilbur Ave	Wall St	9,328	812
Hallihans Hill Rd	8020	T/Ulster	Sawkill Rd	Sawkill-Ruby Rd	483	38
John M Clark Dr (Apr)	2013	T/Ulster	Boices La	Old Neighborhood Rd	3,569	384
John M Clark Dr (Jul)	8027	T/Ulster	Boices La	Old Neighborhood Rd	3,039	342
Krout Rd	9011	T/Saugerties	Krout Rd	Washington St	2,322	152
Miron Lane	8029	T/Ulster	Ulster Ave	Frank Sottile Blvd	6,127	591
North Rd	8049	T/Lloyd	New Paltz Rd	US 9W	1,610	156
Ulster Ave *	8040	T/Esopus	US 9W	US 9W	517	40
Wall Street (One Way)	8079	C/Kingston	Greenkill Ave	Henry St	1,560	133
Washington Ave	8034	C/Kingston	Boulevard	Greenkill Ave	3,836	344
Washington Ave (Jul)	8006	T/Saugerties	Village Line	Krout Rd	1,096	130
Washington Ave (Jun)	9010	T/Saugerties	Washington Ave	Krout Rd	1,939	106
West Chester St	2031	C/Kingston	Broadway	Dead End	3,198	261

\* Although these roads are county-owned they are classified with local road headers by NYSDOT.

# Ulster County Transportation Council 2005 Road Data Program

By Municipality

Road Name	Station #	Municipality	From	To	AADT	4-5 PM
SR32 (Boulevard)	8077	C/Kingston	Greenkill Ave	C/Kingston Line	7,347	647
SR 981K	0906	C/Kingston	Washington Ave / Hurley Ave	C/Kingston Line	24,852	2,049
SR 983F	0903	C/Kingston	Flatbush Ave	C/Kingston Line	15,141	1,209
SR 983G	0904	C/Kingston	Broadway	Albany Ave	20,167	1,598
SR 984D	0905	C/Kingston	US 9W	Abeel St	5,516	430
Broadway	1102	C/Kingston	Delaware Ave	Henry St	14,372	962
East Chester St	2005	C/Kingston	Broadway	Flatbush Ave	6,979	555
Fair St (One Way)	8079	C/Kingston	Greenkill Ave	Henry St	2,103	206
Foxhall Ave	2008	C/Kingston	Broadway	Albany Ave	12,040	925
Greenkill Ave	8078	C/Kingston	Wilbur Ave	Wall St	9,328	812
Wall St (One Way)	8079	C/Kingston	Greenkill Ave	Henry St	1,560	133
Washington Ave	8034	C/Kingston	Boulevard	Greenkill Ave	3,836	344
West Chester St	2031	C/Kingston	Broadway	Dead End	3,198	261
US 9W	0002	T/Esopus	CR 24 N Jct	Old US 9W	13,650	1,191
SR 213	0004	T/Esopus	CR 16 Rifton	CR 153 Dewitt Lake Rd	2,643	226
CR16 Old Post Rd	8042	T/Esopus	SR 213	US 9W	491	45
CR24 River Rd	8038	T/Esopus	Hudson La	US 9W	690	55
CR24 River Rd	8041	T/Esopus	US 9W	Hudson La	512	35
CR24 Union Center Rd	8039	T/Esopus	SR 213	Ulster Ave	1,081	92
CR25 New Salem Rd	8037	T/Esopus	SR 213	RR Tracks	2,397	187
CR25 Salem St	2024	T/Esopus	Conrail Xing	Broadway	2,906	216
Ulster Ave	8040	T/Esopus	US 9W	US 9W	517	40
US 44	0271	T/Gardiner	SR 299	CR 9 Albany Post Rd	1,721	162
SR 299	0039	T/Gardiner	US 44/SR 55	CR 61 Libertyville Rd	5,022	400
SR 28	0228	T/Hurley	CR 52 Zena Rd	SR 375 W Hurley	16,773	1,350
SR 28A*	0123	T/Hurley	SR 213	SR 28 Stony Hollow	572	52
US 9W	0111	T/Lloyd	End US 44/SR 55 OLAP	SR 299	26,794	2,200
US 9W	0276	T/Lloyd	Start US 44/SR 55 OLAP	End US 44/SR 55 OLAP	32,110	2,538
US 9W	0001	T/Lloyd	Chapel Hill Rd	Start US 44/SR 55 OLAP	22,988	1,699

\* "SR 28A" is owned by the New York City Bureau of Water Supply

# Ulster County Transportation Council 2005 Road Data Program

By Municipality

Road Name	Station #	Municipality	From	To	AADT	4-5 PM
SR 299	0110	T/Lloyd	New Paltz Rd	US 9W Highland	18,057	1,490
CR11 Chapel Hill Rd	8052	T/Lloyd	Deller Rd	US 9W	8,230	749
CR11 Chapel Hill Rd	8060	T/Lloyd	US 44 / SR 55	Deller Rd	7,279	635
CR11 Orchard Rd	8059	T/Lloyd	Town Line	US 44 / SR 55	765	65
CR12 New Paltz Rd	8045	T/Lloyd	SR 299	Pancake Hollow Rd	2,862	219
CR12 New Paltz Rd	8050	T/Lloyd	Pancake Hollow Rd	North Rd	1,610	156
CR15 Pancake Hollow Rd	8046	T/Lloyd	Tina Dr	New Paltz Rd	1,692	130
CR15 Pancake Hollow Rd	8055	T/Lloyd	Crescent Ave	Tina Dr	1,284	106
CR22 South St	8044	T/Lloyd	Station Rd	SR 299	2,060	205
CR22 South St	8053	T/Lloyd	US 44 / SR 55	Station Rd	552	54
CR22A Station Rd	8051	T/Lloyd	RR Tracks	South St	844	79
North Rd	8049	T/Lloyd	New Paltz Rd	US 9W	1,610	156
US 209	0539	T/Marbletown	SR 213 OLAP	SR 213 OLAP	13,806	1,132
US 209	0029	T/Marbletown	CR 26 Cottekill Rd	CR 8 Wyncoop Ave	12,477	994
SR 213	0558	T/Marbletown	SR 28A	US 209 OLAP	1,573	139
CR10 Milton Turnpike	8065	T/Marborough	Town Line	US 9W	3,028	273
CR11 Lattintown Rd	8064	T/Marborough	Western Ave	Milton Tpk	581	55
CR11 Lattintown Rd	8075	T/Marborough	Orange Co Line	Plattekill Rd	2,521	205
CR11 Milton Cross Rd	8063	T/Marborough	Milton Tpk	Town Line	460	38
CR14 Western Ave	8076	T/Marborough	US 9W	Lattintown Rd	5,224	409
SR 32	0244	T/New Paltz	US 44/SR 55 Modena	SR 299 OLAP	10,345	924
CR17 North Putt Corners Rd	2020	T/New Paltz	SR 299	N Putt Cnrs Rd	1,637	146
CR22A South Ohioville Rd	8043	T/New Paltz	S Ohioville Rd	SR 299	3,845	311
SR 28	0229	T/Olive	Reservoir Rd / Winchell Corn	SR 28A Boiceville	7,808	632
SR 981L	0901	T/Olive	Van Steenberg Ln	End SR 28	2,788	238
CR10 Milton Turnpike	8061	T/Plattekill	US 44 / SR 55	Town Line	2,038	172
CR13 Plattekill-Ardonia Rd	8062	T/Plattekill	Sunny Acres Rd	US 44/ SR 55	1,567	143
CR13 Plattekill-Ardonia Rd	8073	T/Plattekill	SR 32	Sunny Acres Rd	4,026	344
CR14 East Road	8074	T/Plattekill	Decker Rd	Lattintown Rd	1,059	90

# Ulster County Transportation Council 2005 Road Data Program

By Municipality		To		AADT 4-5 PM	
Road Name	Station #	Municipality	From		
CR15 Pancake Hollow Rd	8057	T/Plattekill	US 44 / SR 55	Town Line	1,268 95
CR15 Tuckers Corners Rd	8058	T/Plattekill	Milton Tpk	US 44 / SR 55	1,563 130
CR20 Forest Rd	8070	T/Plattekill	Quaker Rd	SR 32	2,547 222
CR20 Forest Rd	8072	T/Plattekill	Orange Co Line	Quaker Rd	2,589 220
CR20 New Hurley Rd	8069	T/Plattekill	SR 208	Old SR 32	1,358 98
CR21 Plains Rd	8068	T/Plattekill	Town Line	SR 208	1,107 105
CR22 Maple Ave	8054	T/Plattekill	US 44 / SR 55	Eltings Cor Rd	2,078 200
CR23 Orchard Dr	8066	T/Plattekill	New Hurley Rd	SR 32	1,567 127
CR23 Orchard Dr	8071	T/Plattekill	Orange Co Line	New Hurley Rd	668 56
Crescent Avenue	8056	T/Plattekill	Maple Ave	Pancake Hollow Rd	633 51
US 209	0113	T/Rochester	US 44 End SR 55 OLAP	CR 1 Lucas Tpk	10,594 827
SR 213	0591	T/Rosendale	CR1 Lucas Ave	CR 26	4,991 413
US 9W	0668	T/Saugerties	CR 32 Glasco Tpk	Start SR 32 OLAP	11,417 942
US 9W	0037	T/Saugerties	SR 32 OLAP	Malden Tpk	3,810 308
US 9W	9007	T/Saugerties	US 9W	Glasco Tpk	12,242 974
US 9W	9009	T/Saugerties	SR 32/US 9W	Trinity Pl	15,857 1,167
US 9W	9012	T/Saugerties	US 9W	Krout Rd	4,259 298
SR 32	0255	T/Saugerties	Malden Tpk	SR 32A	8,934 702
SR 32	9014	T/Saugerties	SR 32	Hommelville Rd	11,804 945
SR 32	9008	T/Saugerties	SR 32	Glasco Tpk	5,237 416
SR 32	0015	T/Saugerties	SR 32A	Greene Co Line	3,680 287
SR 32	0054	T/Saugerties	NY Thruway	End SR 212 OLAP	18,147 1,407
SR 32	0027	T/Saugerties	End SR 212 OLAP	NY Thruway	11,490 1,009
SR 32	0252	T/Saugerties	CR 152 Kukuk La	US 9W OLAP	5,076 470
SR 32A	0256	T/Saugerties	SR 32	Greene Co Line	3,611 277
SR 212	9015	T/Saugerties	SR 212	SR 32	9,502 706
CR31 Old Kings Hwy (Jul)	8009	T/Saugerties	Railroad Ave	SR 212	6,166 586
CR31 Old Kings Hwy (Nov)	8082	T/Saugerties	Railroad Ave	SR 212	5,665 538
CR31 Old Kings Hwy	8010	T/Saugerties	Glasco Tpk	Railroad Ave	6,880 668
CR31 Old Kings Hwy	8080	T/Saugerties	Town Line	Glasco Tpk	4,932 525
CR32 Fish Creek Rd	8008	T/Saugerties	SR 212	Glasco Tpk	1,207 90
CR32 Glasco Turnpike Rd	8011	T/Saugerties	SR 212	NY Thruway	3,773 349

# **Ulster County Transportation Council** **2005 Road Data Program**

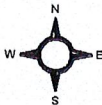
By Municipality

Road Name	Station #	Municipality	From	To	AA DT	4-5 PM
CR32 Glasco Turnpike Rd (Jul)	8012	T/Saugerties	NY Thruway	US 9W	4,840	417
CR32 Glasco Turnpike Rd (Nov)	8081	T/Saugerties	NY Thruway	US 9W	4,513	426
CR32 Glasco Turnpike Rd	8013	T/Saugerties	US 9W	SR 32	1,538	128
CR32 Glasco Turnpike Rd	8014	T/Saugerties	SR 32	Delaware St	2,558	218
CR33 West Saugerties Rd	2219	T/Saugerties	Mary Anne Ave	Becker Rd	2,540	195
CR34 Malden Turnpike	8005	T/Saugerties	Kings Hwy	NY Thruway	2,686	220
CR34 Malden Turnpike	9013	T/Saugerties	Malden Tpk	NY Thruway	2,720	179
CR34 Malden Turnpike	8083	T/Saugerties	NY Thruway	US 9W	1,208	114
CR34 Old Kings Hwy	8002	T/Saugerties	West Camp Rd	Greene Co Line	749	67
CR34 Old Kings Hwy	8004	T/Saugerties	SR 32	West Camp Rd	2,117	163
CR35 Blue Mountain Rd	8001	T/Saugerties	Platt Clove Rd	SR 32	843	76
CR36 Wells Rd	8003	T/Saugerties	Platt Clove Rd	SR 32	1,606	125
Krout Rd	9011	T/Saugerties	Krout Rd	Washington St	2,322	152
Washington Ave (Jul)	8006	T/Saugerties	Village Line	Krout Rd	1,096	130
Washington Ave (Jun)	9010	T/Saugerties	Washington Ave	Krout Rd	1,939	106
SR 28	0121	T/Shandaken	SR 28A Boiceville	SR 212 Mt Tremper	6,530	530
SR 28	0233	T/Shandaken	Big Indian Rd	Delaware Co Line	3,206	245
SR 208	0531	T/Shawangunk	SR 300	US 44/SR 55	6,367	550
SR 300	0576	T/Shawangunk	SR 208	Orange Co Line	6,387	530
US 9W	0667	T/Ulster	CR 41 Leggs Mill Rd	CR 32 Glasco Tpk	13,870	1,162
US 9W	0035	T/Ulster	SR 32	Albany Ave Ext	13,697	1,129
US 209	0006	T/Ulster	Neighborhood Rd	US 9W/End US 209	24,592	2,216
SR 28	0225	T/Ulster	NY Thruway	US 209	28,926	2,304
SR 32	0249	T/Ulster	Dewitt Mills Rd	SR 213 OLAP	8,292	689
SR 32	0269	T/Ulster	SR 199	CR 152 Kukuk La	6,640	575
SR 981M	0902	T/Ulster	CKingston Line	End US 9W	25,227	2,094
CR1 Lucas Turnpike	8033	T/Ulster	Lucas Tpk	CKingston Line	6,315	538
CR5 Hurley Ave	8032	T/Ulster	Hurley Ave	CKingston Line	4,841	407
CR25 Creek Locks Rd	8036	T/Ulster	Mountain Rd	SR 213	1,580	134
CR28 Mountain Rd	8035	T/Ulster	Dewitt Mills Rd	SR 213	2,310	193
CR30 Sawkill Rd	8021	T/Ulster	Sawkill-Ruby Rd	Town Line	4,883	441
CR31 Leggs Mill Rd	8018	T/Ulster	US 9W	Kings Hwy	1,886	147

# Ulster County Transportation Council 2005 Road Data Program

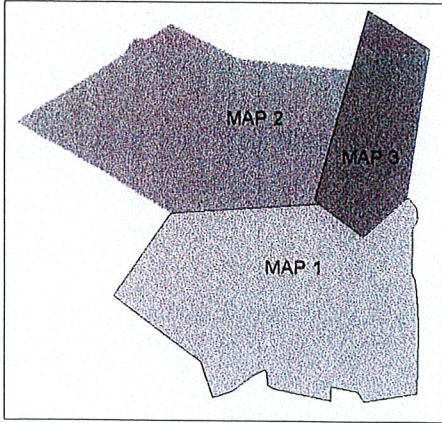
		By Municipality		AADT 4-5 PM	
Road Name	Station #	Municipality	From	To	
CR31 Old Kings Hwy	8016	T/Ulster	Leggs Mills Rd	Bogert La	6,301
CR31 Sawkill Rd	8023	T/Ulster	US 209	Sawkill-Ruby Rd	7,678
CR31 Sawkill Rd	8031	T/Ulster	Washington Ave	US 209	9,639
CR31 Sawkill-Ruby Rd	8017	T/Ulster	Quarry Mine	NY Thruway	1,871
CR31 Sawkill-Ruby Rd	8022	T/Ulster	Sawkill Rd	Quarry Mine	3,481
CR31 Old Kings Hwy	8015	T/Ulster	Bogert La	Town Line	5,142
CR31 Leggs Mill Rd	2015	T/Ulster	US 9W	Esopus Creek	6,922
CR31 Sawkill Rd	2025	T/Ulster	Denver St	US 209	9,812
CR37 Kukuk Lane	8019	T/Ulster	SR 32	Ulster Landing Rd	1,443
CR37 Ulster Landing Rd	8028	T/Ulster	SR 32	Kukuk La	1,409
Boices La	2003	T/Ulster	US 9W	Boices La	14,309
Enterprise Drive	8025	T/Ulster	US 9W	US 209	9,774
Frank Sottile Blvd	8026	T/Ulster	US 9W	Miron La	13,875
Frank Sottile Blvd	8030	T/Ulster	Miron La	SR 32	9,448
Grant Ave	8024	T/Ulster	US 9W	End Divided SC	1,680
Hallihans Hill Rd	8020	T/Ulster	Sawkill Rd	Sawkill-Ruby Rd	483
John M Clark Dr (Apr)	2013	T/Ulster	Boices La	Old Neighborhood Rd	3,569
John M Clark Dr (Jul)	8027	T/Ulster	Boices La	Old Neighborhood Rd	3,039
Miron Lane	8029	T/Ulster	Ulster Ave	Frank Sottile Blvd	6,127
US 209	0318	T/Warwarsing	SR 55 OLAP	US 44/SR 55 OLAP	12,143
US 209	0537	T/Warwarsing	SR 52	SR 55 OLAP	16,559
SR 212	0056	T/Woodstock	CR 45 Wittenberg Rd	CR 47A Rock City Rd	6,694
SR 212	0550	T/Woodstock	SR 28	CR 45 Wittenberg Rd	1,090
SR 212	0552	T/Woodstock	SR 375	Glasco Tpk	5,326
SR 375	0609	T/Woodstock	CR 66 Maverick Rd	SR 212	9,320
SR 32	0055	V/Saugerties	End US 9W/ SR 212 OLAP	ACC SR 871 NB	15,848
					1,218

# Map 1 2005 Traffic Count Locations



**LEGEND**

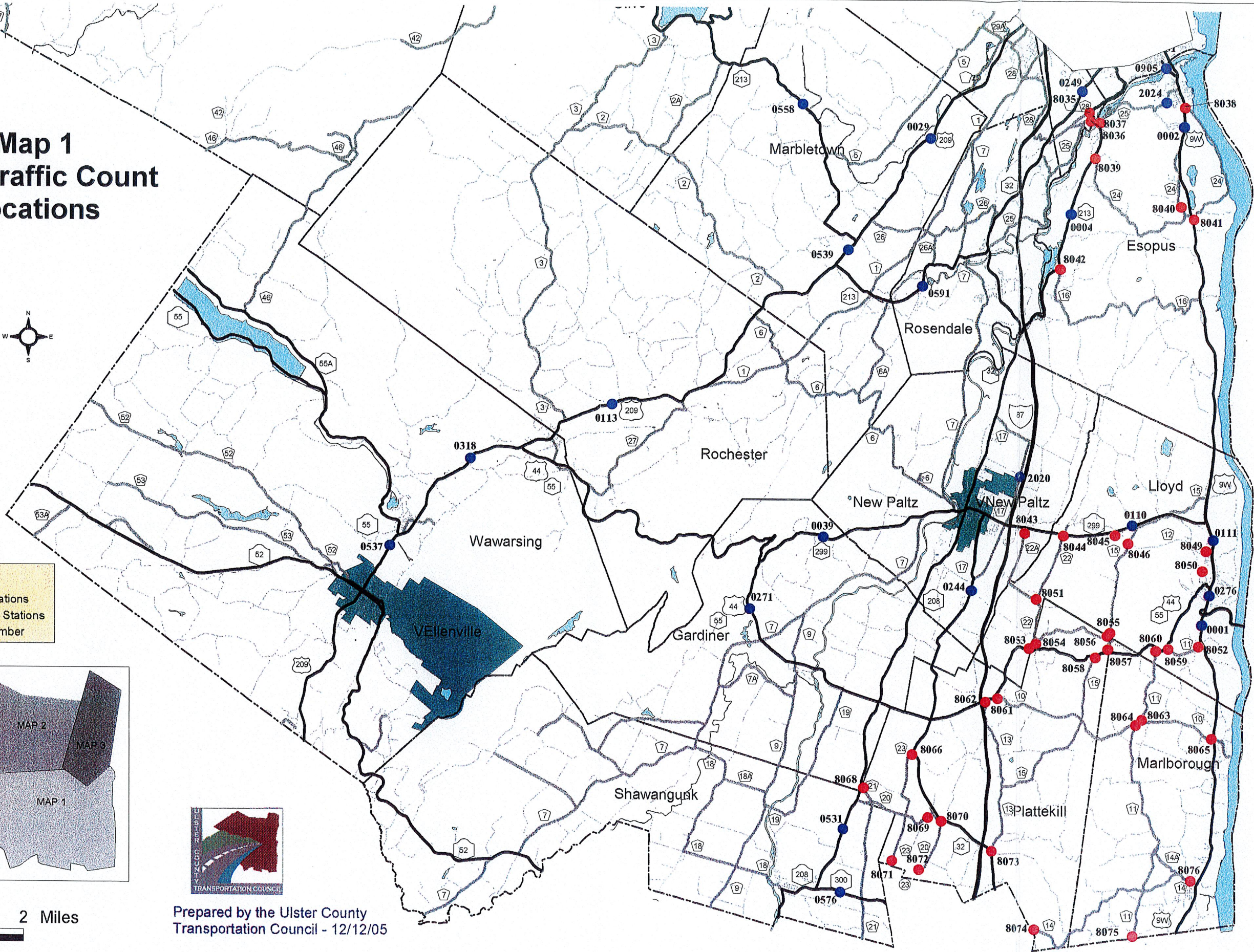
- UCTC Count Stations
- NYSDOT Count Stations
- XXXX = Station Number



0 1 2 Miles



Prepared by the Ulster County  
Transportation Council - 12/12/05



# Map 2 2005 Traffic Count Locations

LEGEND

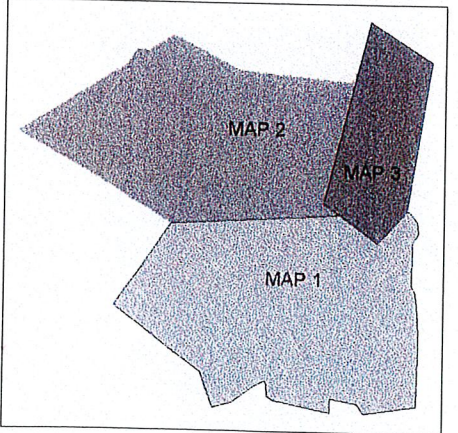
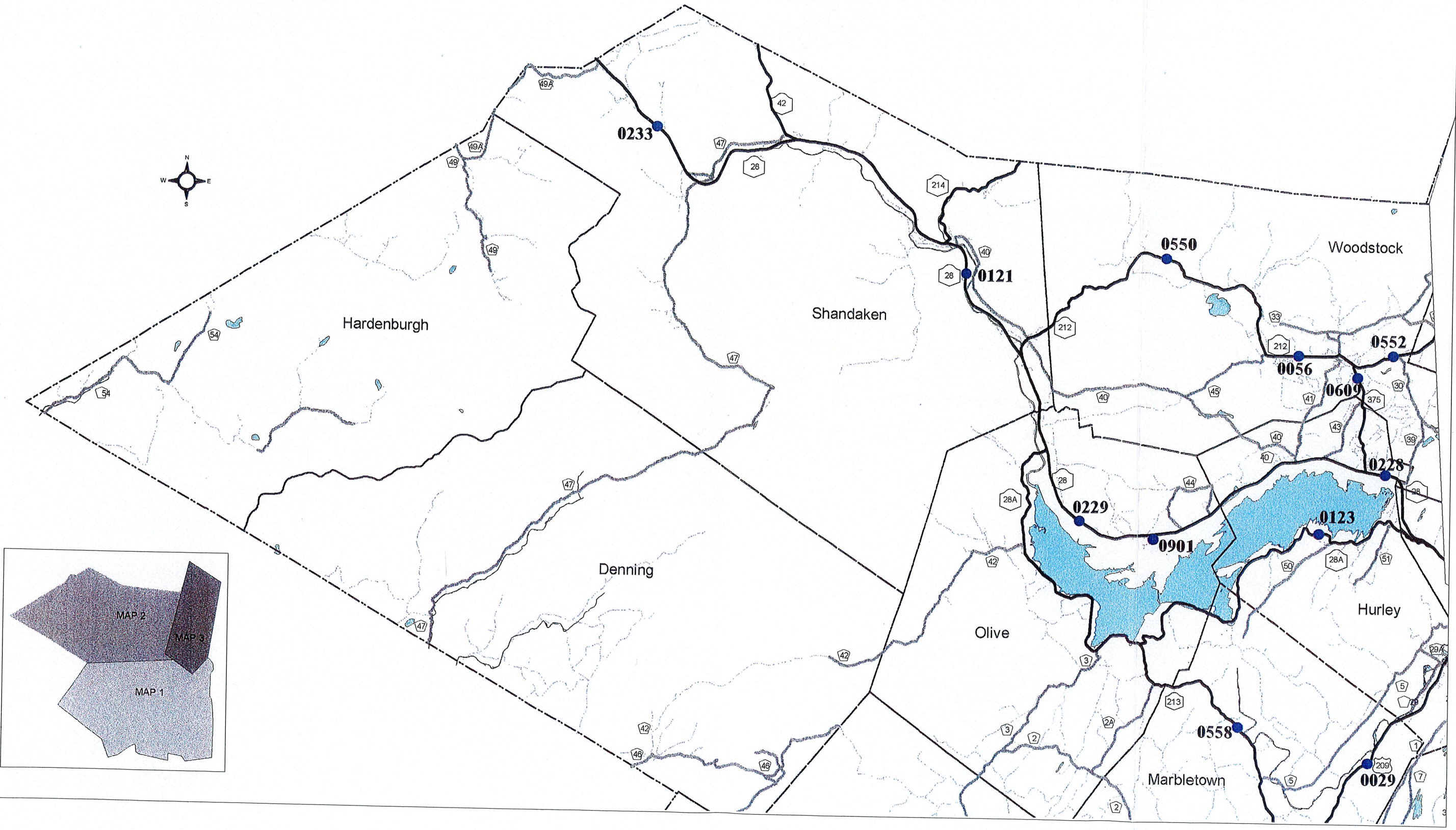
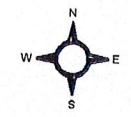
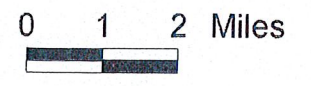
UCTC Count Stations

NYSDOT Count Stations

XXXX = Station Number

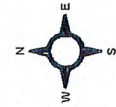


Prepared by the Ulster County  
Transportation Council - 12/12/05

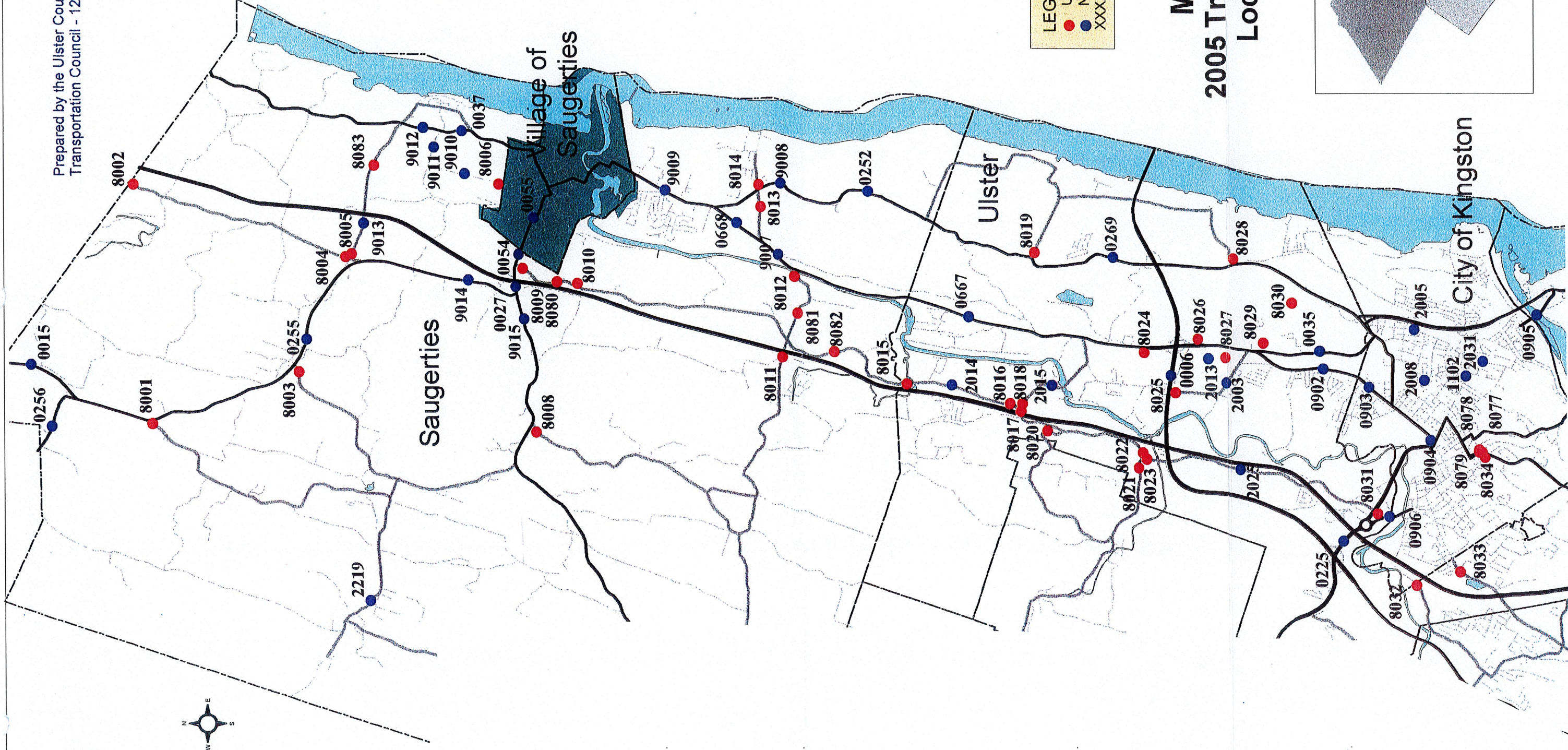




Prepared by the Ulster County  
Transportation Council - 12/12/05



0 1 Miles



**LEGEND**

- UCTC Count Stations
- NYSDOT Count Station
- XXXX = Station Number

### Map 3 2005 Traffic Count Locations

